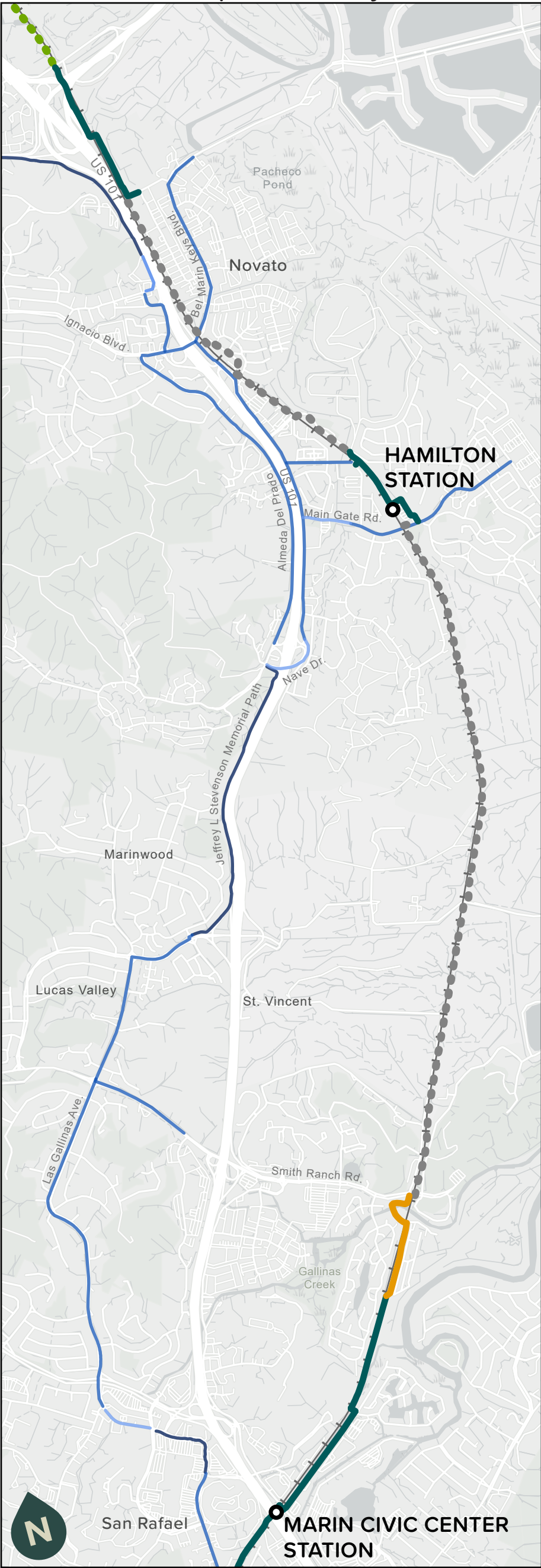
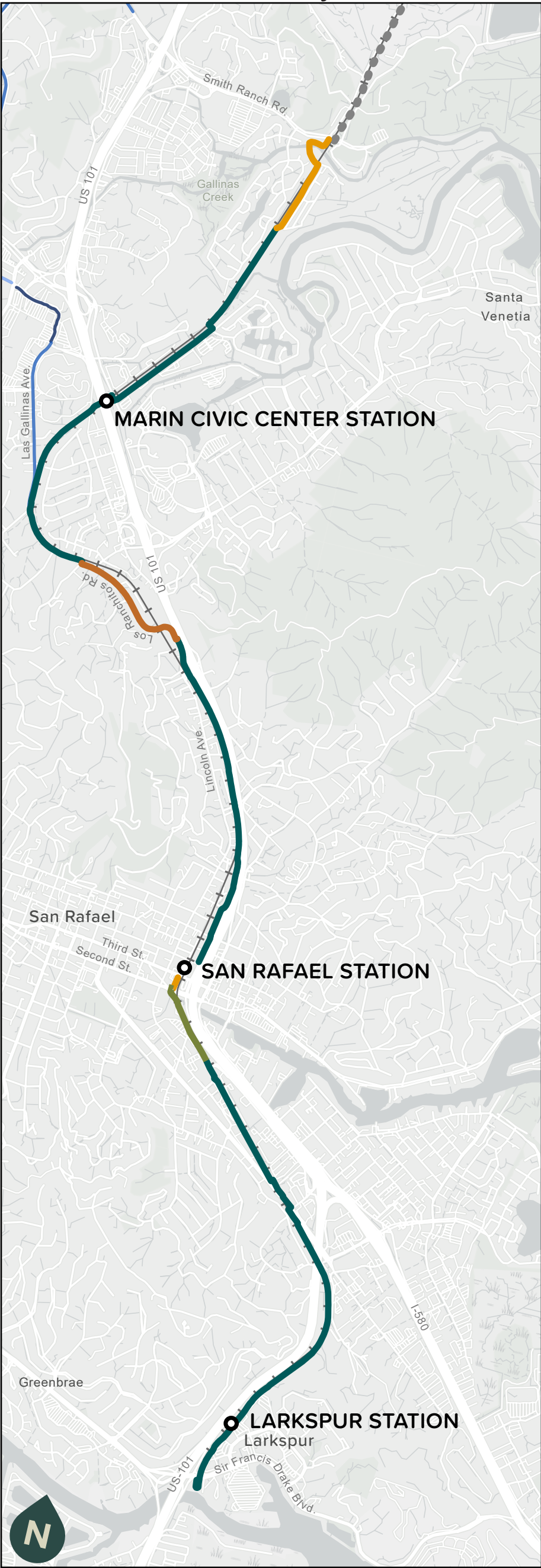










SMART Pathway/Great Redwood Trail Between Larkspur and Hwy 37






0 0.5 1 2 Miles

LEGEND

- | | |
|---|---|
|  Class I Off-street Multi-use Pathway |  Funded Pathway |
|  Class II On-street Striped Bike Lane |  Planned Pathway |
|  Class III On-street Shared Car & Bike Route |  SMART Station |
|  Class IV On-street Separated Bikeway |  SMART Rail |

City/County Gap Closure Routes

- | |
|---|
|  Class I Off-street Multi-use Pathway |
|  Class II On-street Striped Bike Lane |
|  Class III On-street Shared Car & Bike Route |

